



*Jelgava in figures
2010*



Honourable citizens and guests of Jelgava!

Daily life causes one to be watchful, to analyze events and realize the seriousness of the situation, because the lives of our peers in all aspects – economics, the social realm, education – depend on it. In the previous years Jelgava started down a road that we must keep walking – long-term investment programmes for the development of the city infrastructure and the education system, the support of entrepreneurial activity, the provision of social services.

The year has been difficult in all fields. Yet together and united we are a force to drive forward all that is envisioned. A force that will keep firm the foundations of our country, our city and our family!

I invite you to investigate the newest statistical information about Jelgava, thus witnessing a testimony for the fact that our combined efforts have been fruitful.

A handwritten signature in black ink, appearing to read "A. Rāviņš".

Andris Rāviņš
Chairman of Jelgava City Council

Briefly About Jelgava

Jelgava is located in the southern part of the Zemgale plain.

It is the fourth largest city in Latvia.

The total area of Jelgava is 60.3 km², of which:

- water covers 2.72 km²
- parks cover 1.62 km²
- forests cover 12.64 km²



Jelgava is the only city in Latvia that contains the country's small coat of arms within its coat of arms. The city received the coat of arms at the same time as it received city rights, in 1573. The first coat of arms depicted a crowned stag head on a raspberry red field, the current coat of arms contains an elk head on a crimson field.



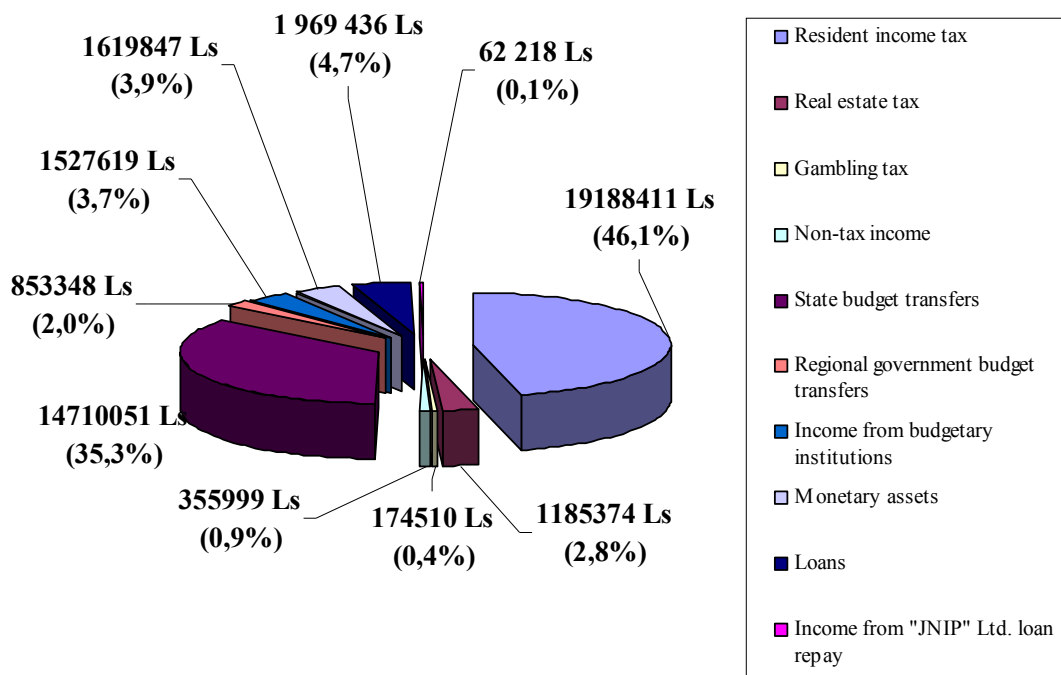
On October 28th, 1938 the city's flag was approved.

The flag is divided into two parts of equal breadth: the upper half is dark blue, the lower – red; in the centre of the flag is the Jelgava city coat of arms.

Distances:

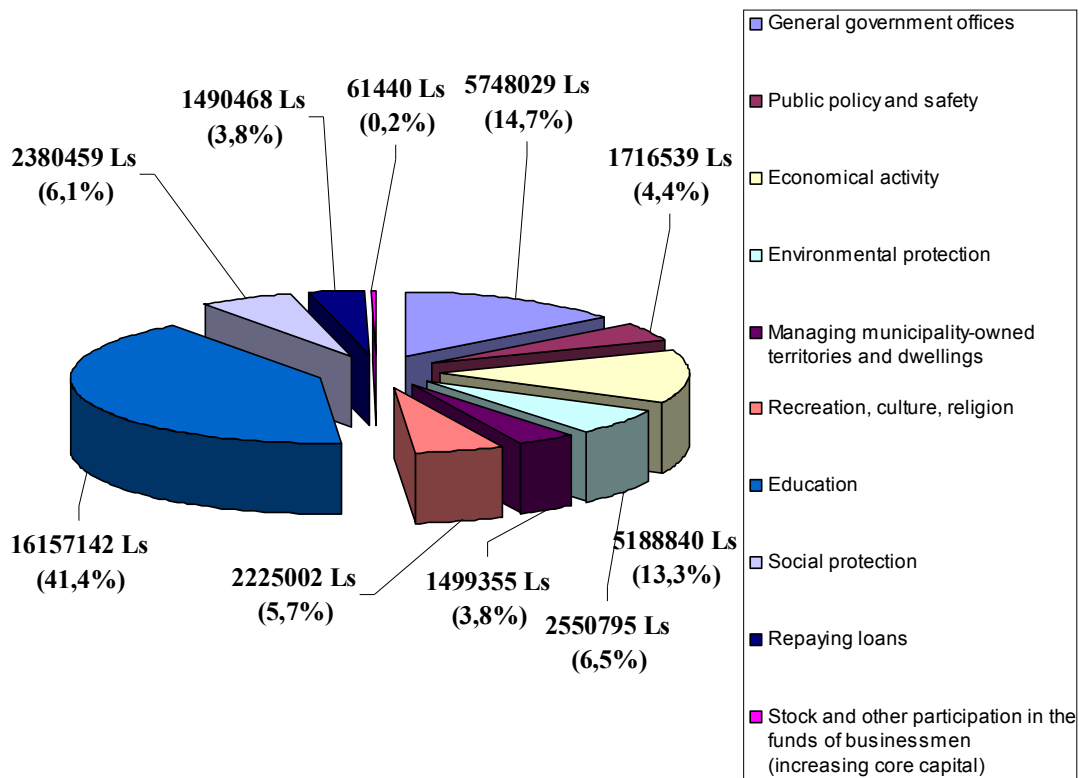
Jelgava – Riga	42 km
Jelgava – Vilnius	295 km
Jelgava – Tallinn	350 km
Jelgava – Moscow	1053 km
Jelgava – Stockholm	482 km
Jelgava – Berlin	1221 km
Jelgava – Venice	1403 km

Budgetary Income in 2009, %



Source: information from the Municipality of Jelgava

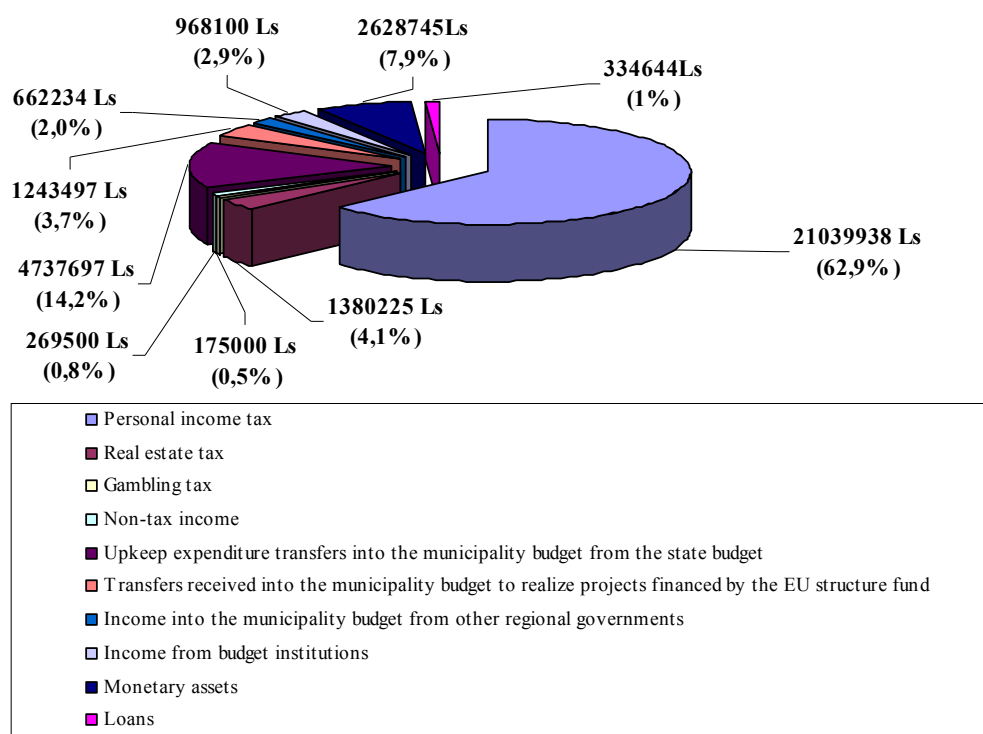
Budgetary Expenditure in 2009, %



Source: information from the Municipality of Jelgava

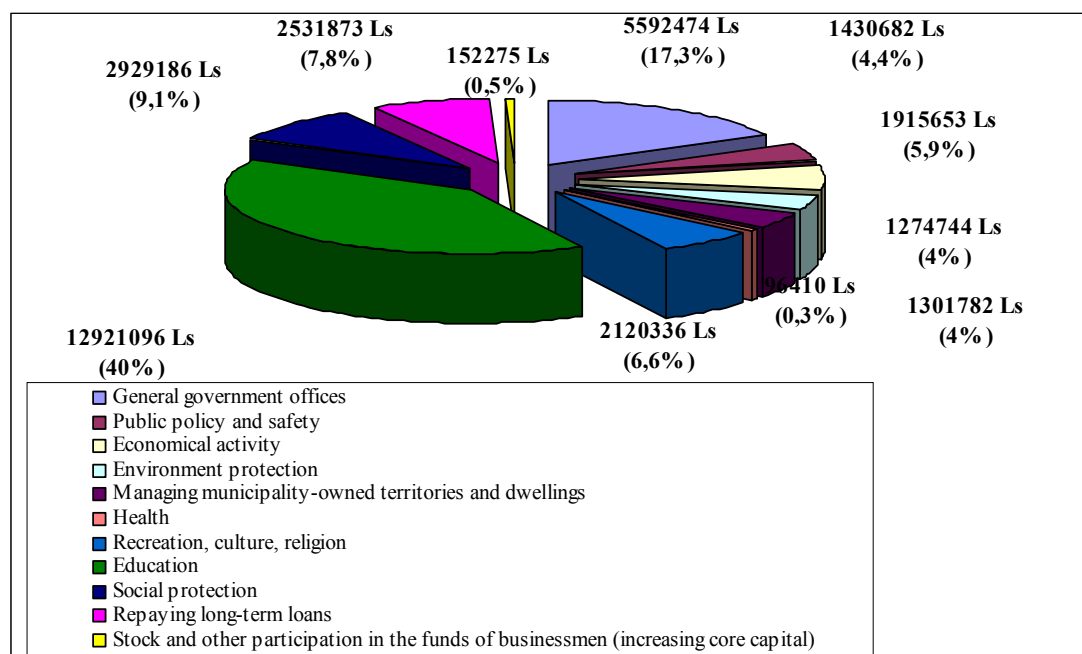
Municipality Budget

Planned Budgetary Income in 2010, %



Source: information from the Municipality of Jelgava

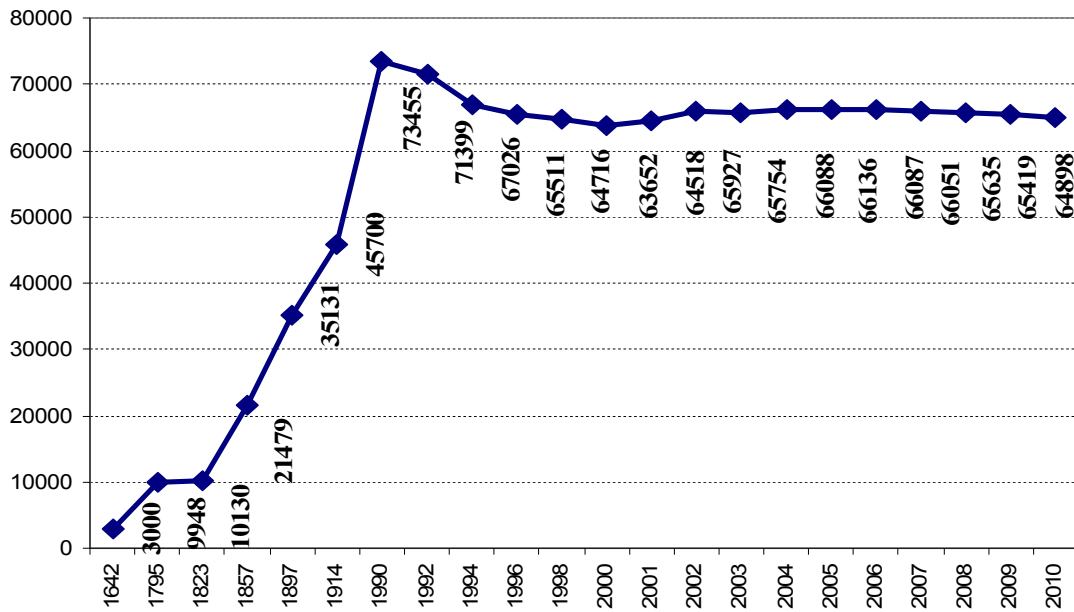
Planned Budgetary Expenditure in 2010, %



Source: information from the Municipality of Jelgava

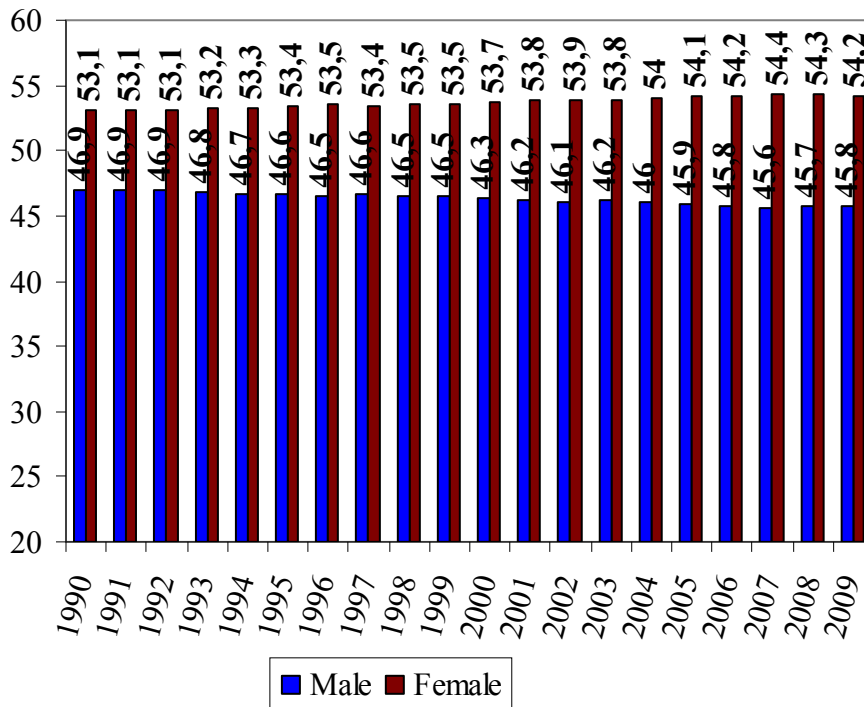
Population

Resident Population in the Beginning of the Year



Source: Central Statistical Bureau of Jelgava

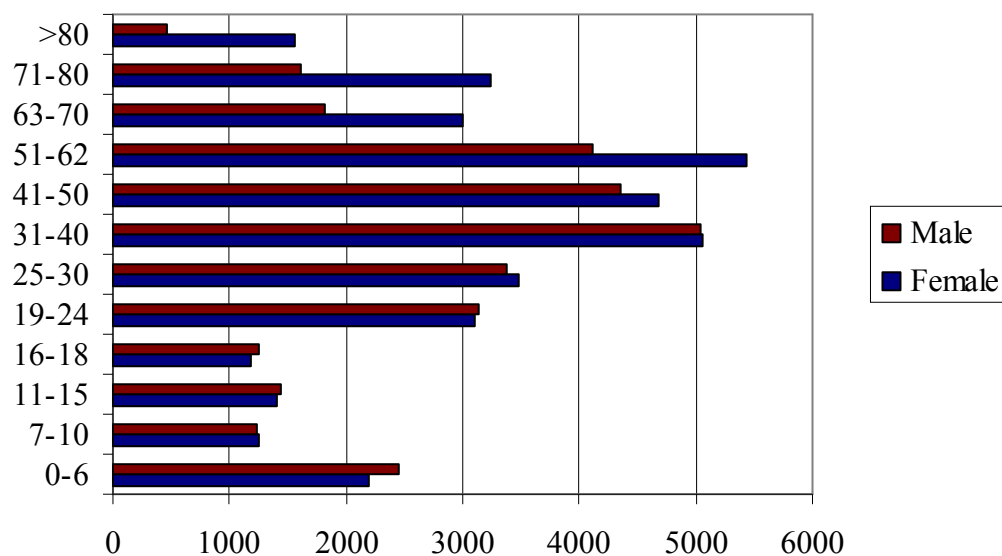
Gender Structure in Jelgava, %



Source: Central Statistical Bureau of Jelgava

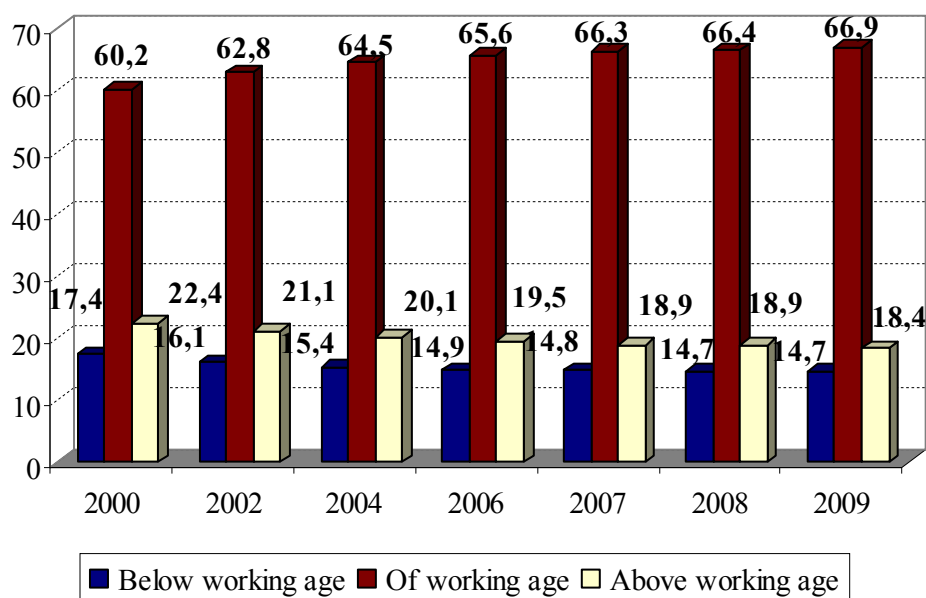
Population

Gender & Age Structure of the Citizens of Jelgava



Source: information from the Municipality of Jelgava, data for February 15, 2010

Division of the Resident Population of Jelgava According to Working Age, %



Source: Central Statistical Bureau of the Republic of Latvia

Population

Division of the Resident Population of Latvia and its Large Cities According to Working Age

	Division of the Resident Population into Age Groups in 2007		
	below working age, %	of working age, %	above working age, %
Jelgava	14,8	66,3	18,9
Daugavpils	12,1	67,6	20,3
Jurmala	12,9	65,7	21,4
Liepaja	14,8	64,3	20,9
Rezekne	13,4	67,0	19,6
Ventspils	14,0	65,9	20,1
Latvia	14,0	65,3	20,7


	Division of the Resident Population into Age Groups in 2008		
	below working age, %	of working age, %	above working age, %
Jelgava	14,7	66,4	18,9
Daugavpils	12,0	67,8	20,2
Jurmala	13,0	65,8	21,2
Liepaja	14,7	64,4	20,9
Rezekne	13,5	66,9	29,6
Ventspils	13,9	65,8	20,3
Latvia	13,8	65,6	20,6

	Division of the Resident Population into Age Groups in 2009		
	below working age, %	of working age, %	above working age, %
Jelgava	14,7	66,9	18,4
Daugavpils	12,2	68,1	19,7
Jurmala	13,2	66,2	20,6
Liepaja	14,9	64,8	20,3
Rezekne	13,5	67,3	19,2
Ventspils	13,8	66,4	19,8
Latvia	13,7	66,2	20,1

Source: Central Statistical Bureau of the Republic of Latvia

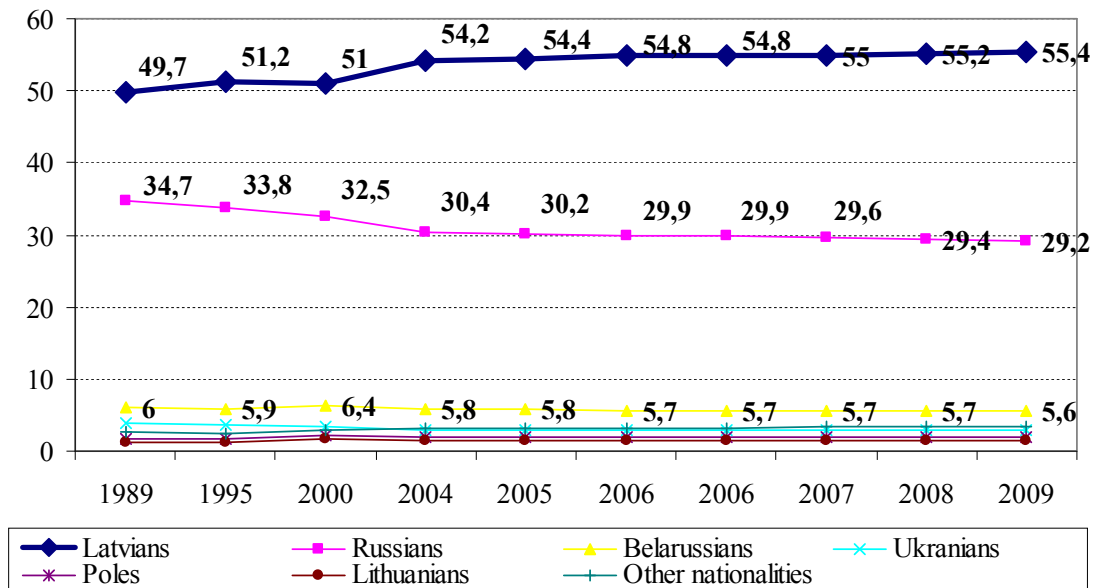
Population

National Makeup of the Resident Population of Jelgava in the Beginning of 2009, %



Source: Central Statistical Bureau of the Republic of Latvia

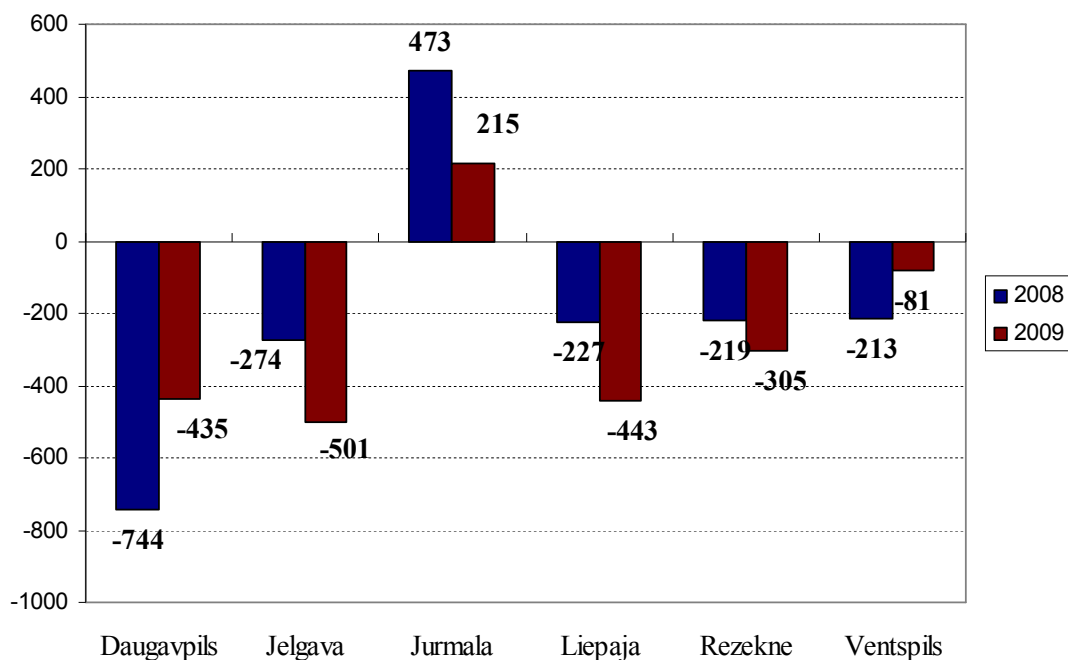
National Makeup of the Resident Population of Jelgava, %



Source: Central Statistical Bureau of the Republic of Latvia

Population

The Migration Balance in the Large Cities of Latvia in 2008 and 2009



Source: Central Statistical Bureau of the Republic of Latvia

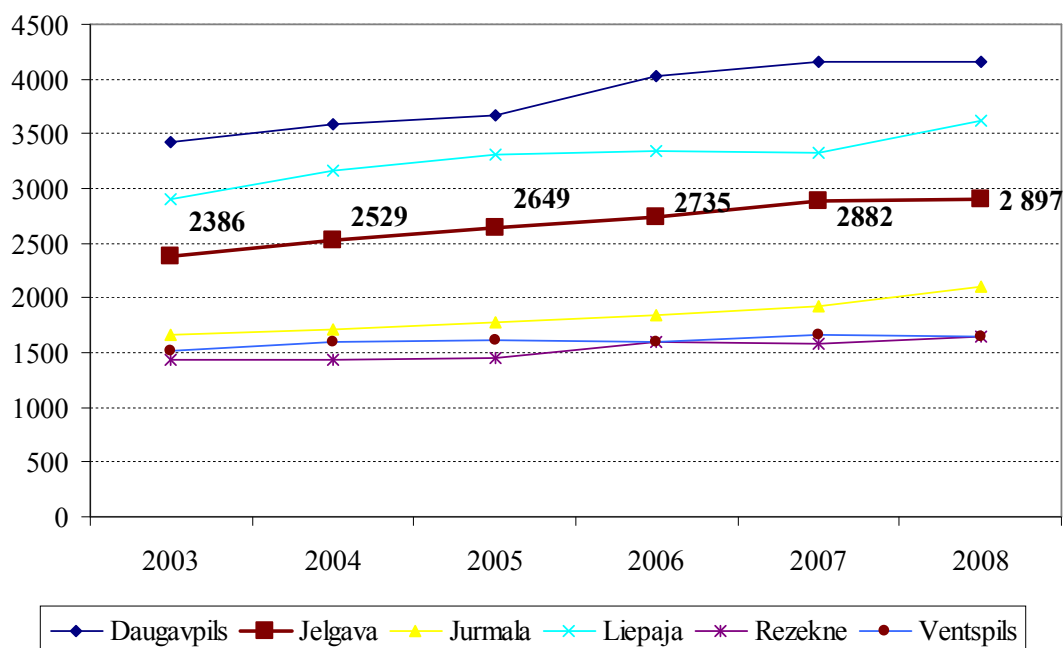
Population Growth in Latvia and the Large Cities of Latvia

	Population Growth per 1000 Inhabitants			Population Growth in 2009	
	2006	2007	2008	Population Growth	Population Growth per 1000 Inhab.
Jelgava	-3,1	-1,4	0,9	-20	-0,3
Daugavpils	-6,5	-5,9	-3,4	-500	-4,8
Jurmala	-5,6	-5,4	-3,3	-227	-4,1
Liepaja	-3,4	-3,3	-0,9	-230	-2,7
Rezekne	-6,0	-4,7	-3,9	-147	-4,1
Ventspils	-4,3	-4,4	-2,9	-148	-3,4
Latvia	-4,8	-4,3	-3,1	-8220	-3,6

Source: Central Statistical Bureau of the Republic of Latvia

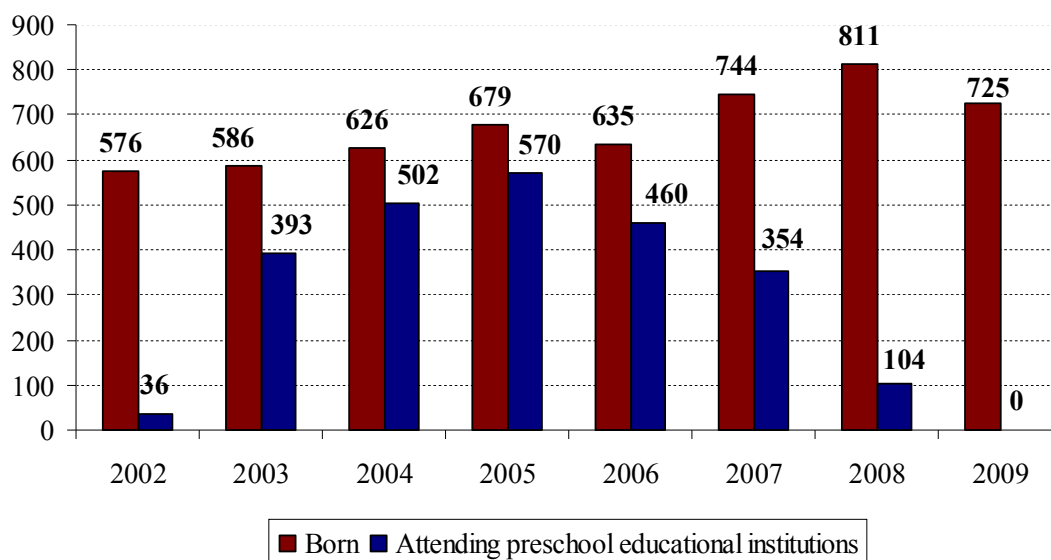
Education

Number of Children Attending Preschool in the Large Cities of Latvia



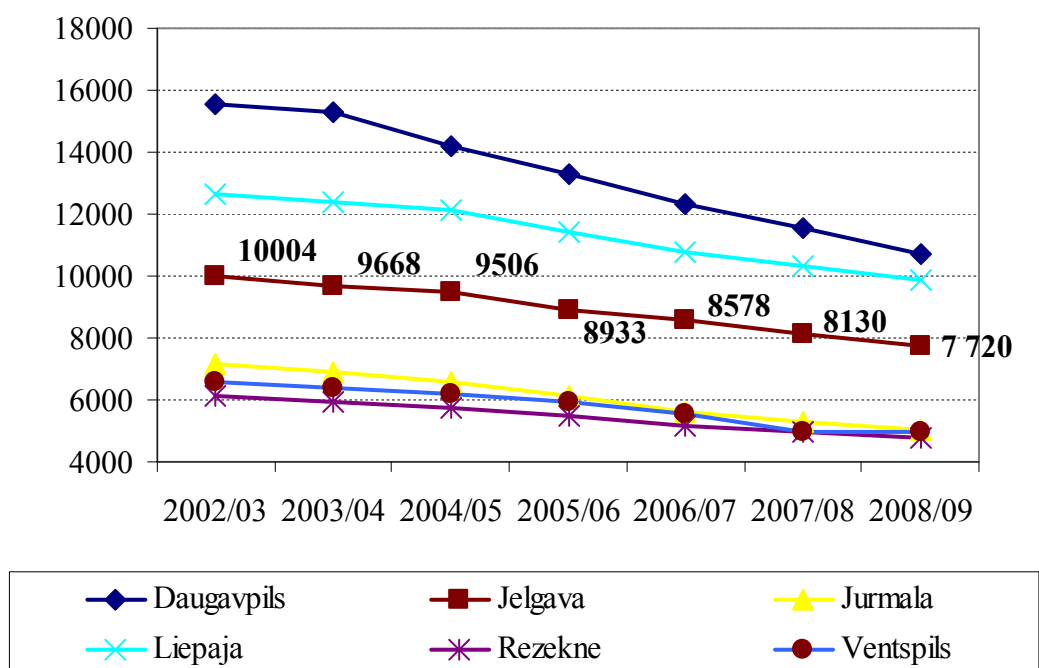
Source: Central Statistical Bureau of the Republic of Latvia

Division of Children in Jelgava Attending Preschool According to Year of Birth in the 2009/2010 Academic Year



*the number contains the children attending preschool that is part of their school
 Source: information from the Municipality of Jelgava

Number of Students in the Comprehensive Schools in the Large Cities of Latvia



Source: Central Statistical Bureau of the Republic of Latvia

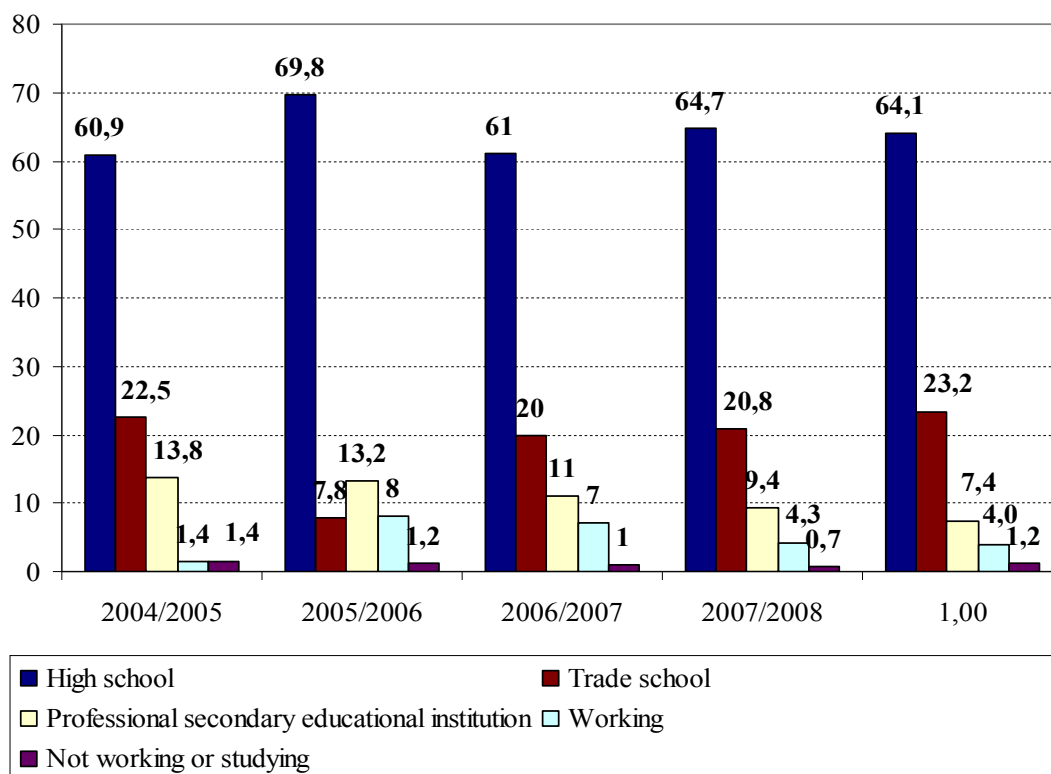
The Number of Students that Graduated Jelgava Trade High School in 2009 and the Qualification They Obtained

No.	Occupation	Number of Graduates
1.	Assistant chef	16
2.	Confectioner	11
3.	Cook	19
4.	Hairdresser	22
5.	Maker of tailored goods	10
6.	Retailing employees	19
	Total	97

Source: information from the Municipality of Jelgava

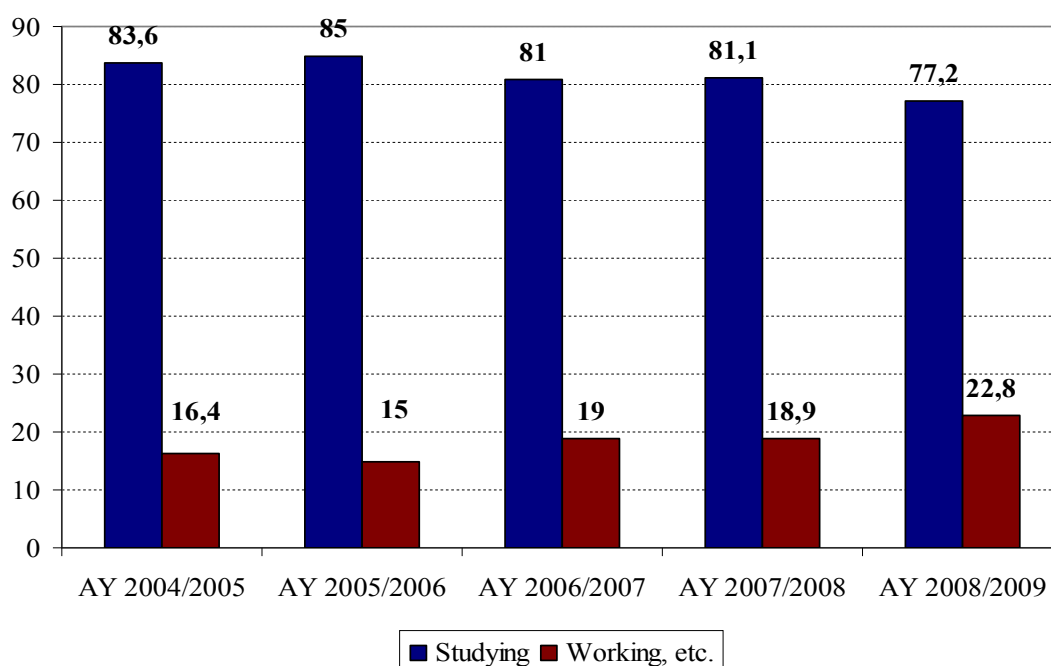
Education

Number of 9th Grade Graduates from Jelgava that Continue Their Studies, %



Source: information from the Municipality of Jelgava

Number of 12th Grade Graduates from Jelgava that Continue Their Studies, %



Source: information from the Municipality of Jelgava

Education

9th Grade Graduates of 2009 from Educational Establishments in Jelgava Continue Their Studies in the 2009/2010 Academic Year

Graduated 9 th Grade	Study		
	Educational Institution	Number	%
727	General Secondary Education Institutions	466	64,1
	Vocational Education Establishments Total, int. al.	223	30,7
	Jelgava Trade High School	82	11,3
	Jelgava Crafts High School	41	5,6
	Other Vocational Schools	46	6,3
	Vocational High School Institutions	54	7,4

Source: information from the Municipality of Jelgava

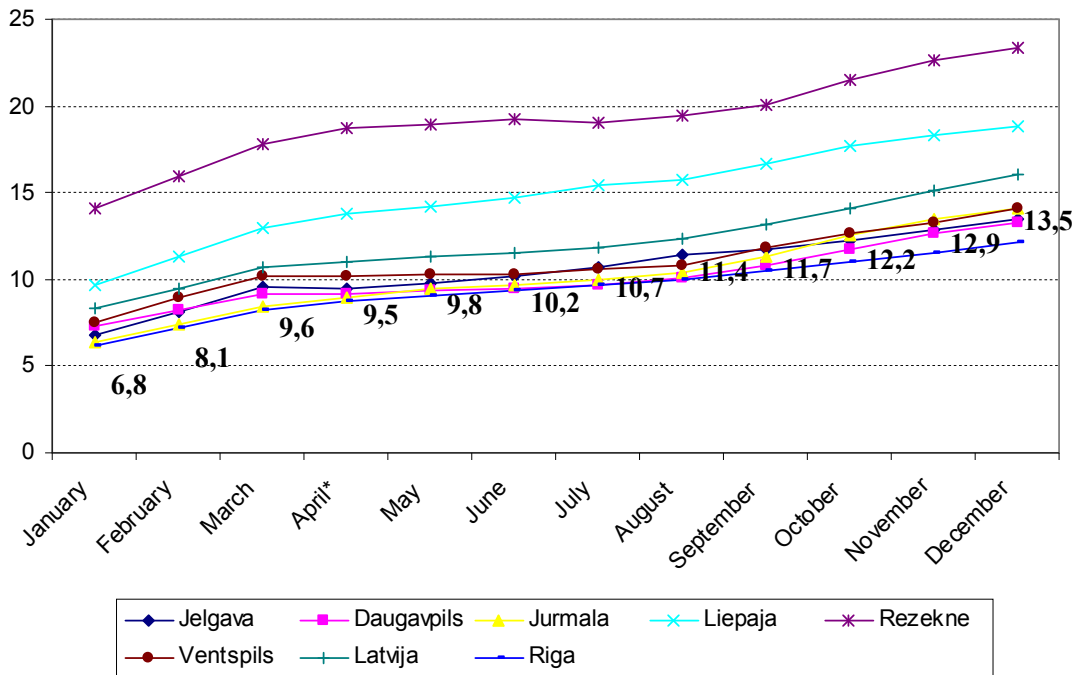
12th Grade Graduates of 2009 from the Educational Establishments in Jelgava Continue Their Studies in the 2009/2010 Academic Year

Graduated 12 th Grade	Study		
	Institutions of Higher Education	Number	%
631	Institutions of Higher Education Total, int. al.	487	77,2
	LUA	161	25,5
	UL	103	16,3
	Pedagogical Institutions	10	1,6
	Other Institutions of Higher Education	164	26,0
	Abroad	19	3,0
	1 st Degree Institutions of Higher Vocational Education	30	4,8

Source: information from the Municipality of Jelgava

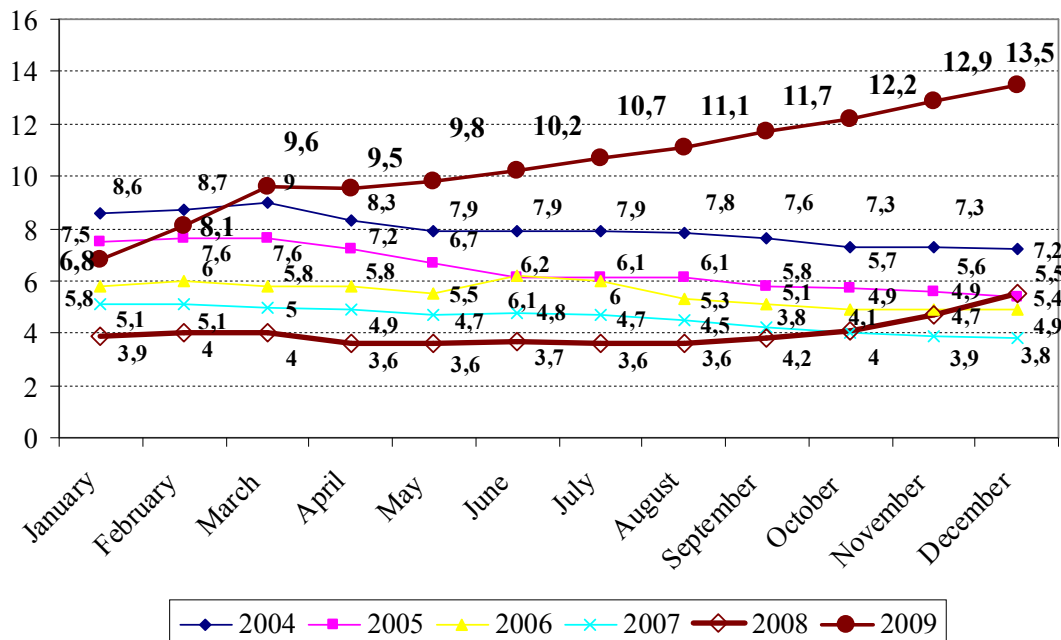
Employment

Registered Unemployment Rate in Latvia and Its Large Cities in 2009, %



Source: Employment Government Agency

Registered Unemployment Rate in Jelgava, %



Source: Central Statistical Bureau of the Republic of Latvia and the Employment Government Agency

Employment

Number of Jelgava Citizens Working in Riga (Dynamics from 2002 to 2009)

Gads	Number of Employees Living in Jelgava and Working in Riga
2009	13521
2008	19365
2007	14799
2006	13942
2005	14217
2004	13544
2003	12949
2002	12024

Source: State Revenue Service

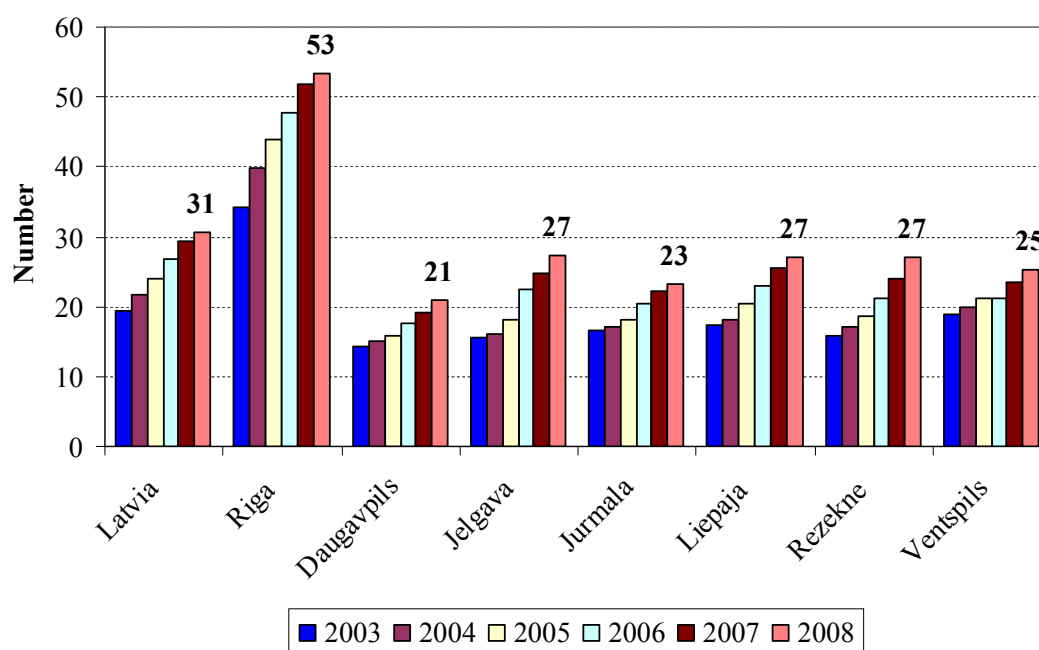
Number of Employees from Surrounding Districts Working in Jelgava-Based Companies in 2009

Employee's Declared Place of Residence	Number of Employees
Riga	1519
District of Riga	470
District of Jelgava	4267
Jelgava	14154
District of Dobeles	916
Including Dobeles	325
District of Bauska	471
Including Bauska	137

Source: State Revenue Service

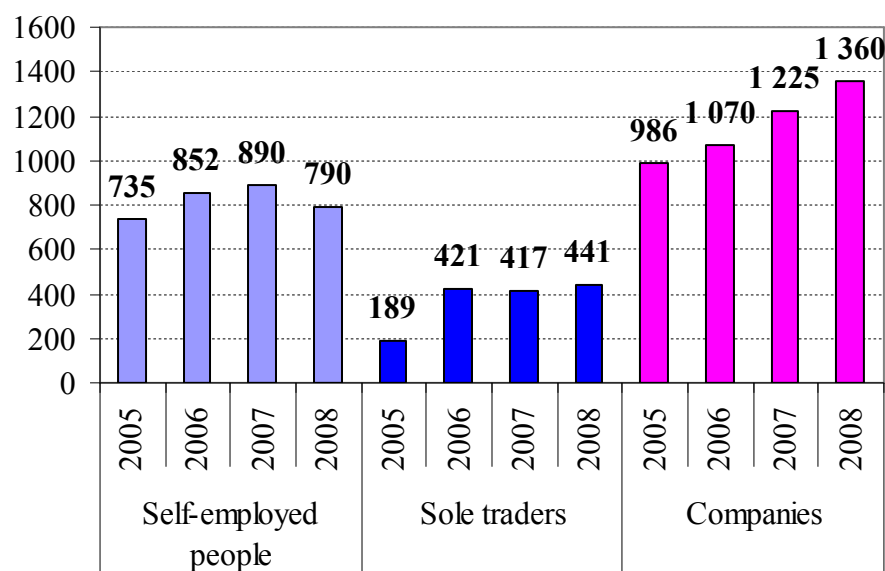
National Economy

Active Sole Traders and Companies in Latvia and Its Large Cities per 1000 Citizens



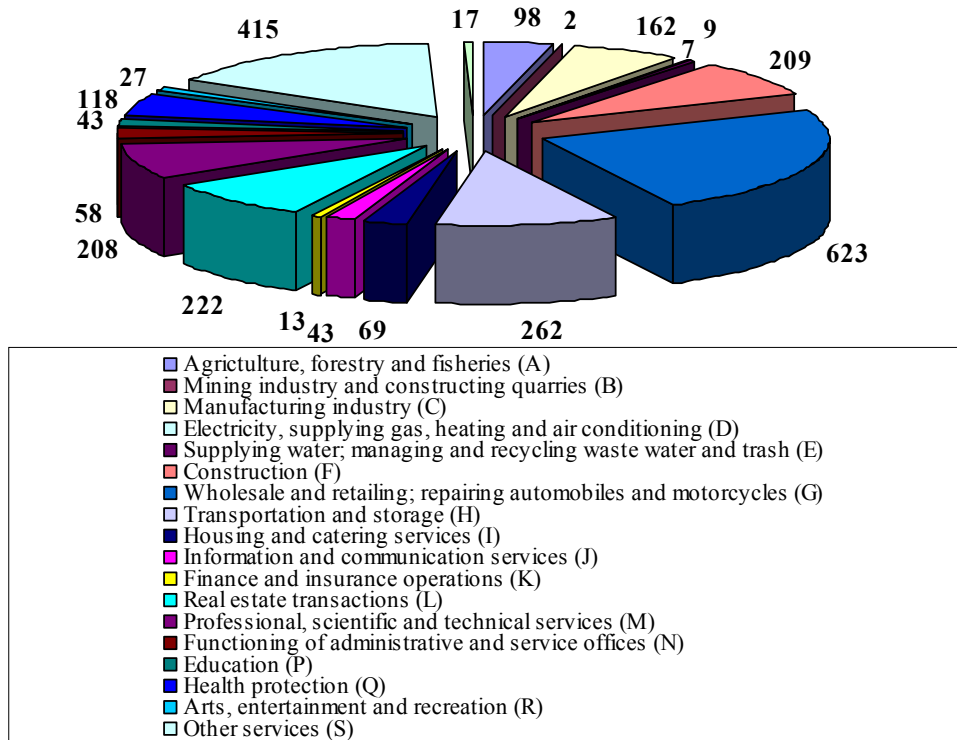
Source: Central Statistical Bureau of the Republic of Latvia

Number of Enterprises in Jelgava, Classified According to the Form of Business



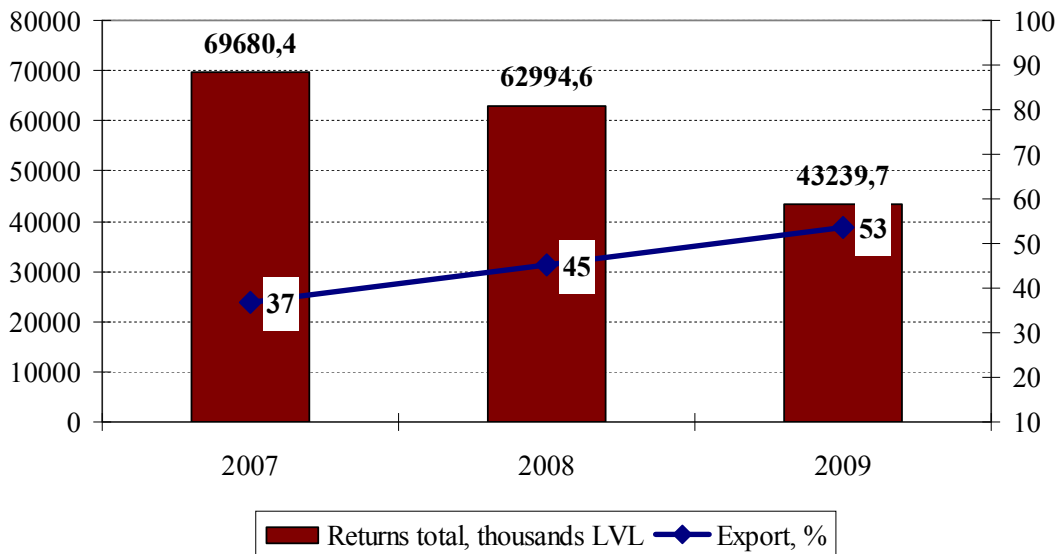
Source: Central Statistical Bureau of the Republic of Latvia

Number of Enterprises in Jelgava, Classified According to Their Main Business Aspect, 2008



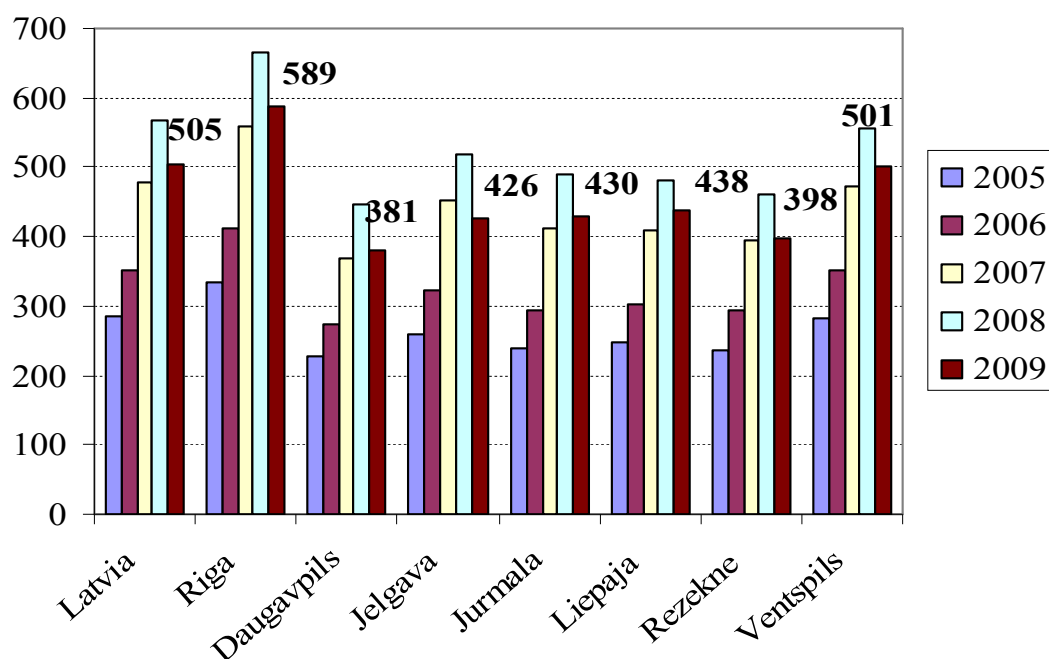
Source: Central Statistical Bureau of the Republic of Latvia

Returns of the Manufacturing Industry in Jelgava, thousands LVL



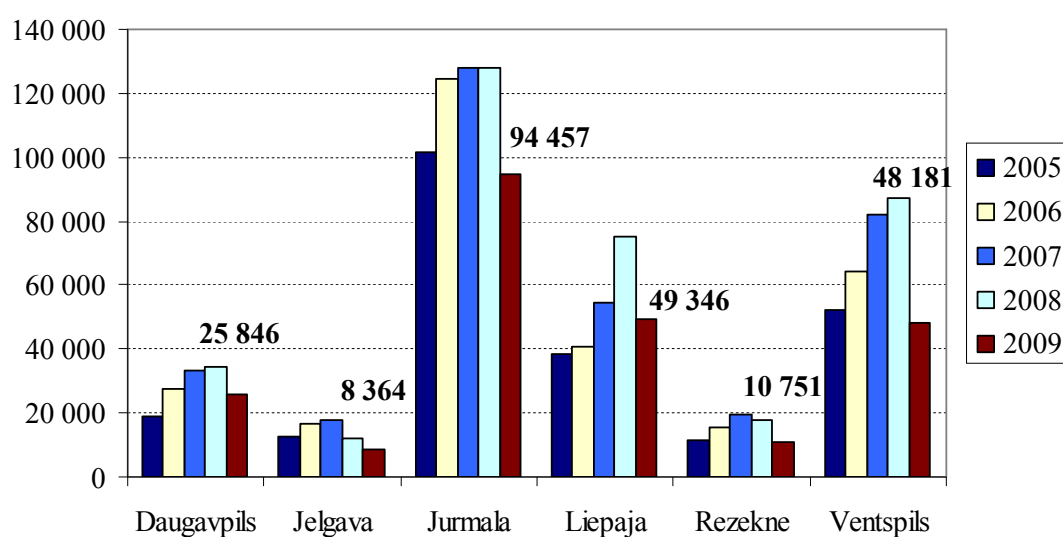
Source: Central Statistical Bureau of the Republic of Latvia

Average Monthly Gross Wages of Employees in the Public Sector in Latvia and Its Large Cities, LVL



Source: Central Statistical Bureau of the Republic of Latvia

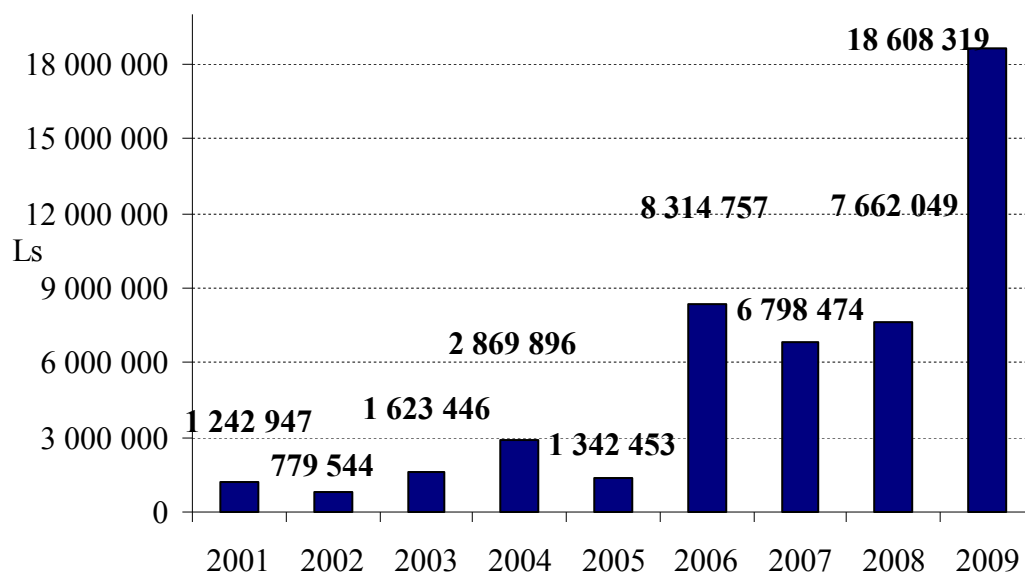
Number of Attended People in Hotels and Other Tourist Lodgings in the Large Cities of Latvia



Source: Central Statistical Bureau of the Republic of Latvia

Projects

Investments Attracted by the Municipality and Its Offices from 2001 to 2009, LVL



Source: information from the Municipality of Jelgava

Finances Attracted by the Municipality of Jelgava and Its Offices in the Form of Projects* in 2009, Classified According to Municipality Functions, LVL

Improvement of the Territory	10 268 709
Education	4 595 169
Culture	3 122 673
Entrepreneurial Promotion	78 687
Civil Defence	486 022
Public Sphere	57 059
Total	18 608 319

Source: information from the Municipality of Jelgava

- * *Finances attracted in the form of projects* are calculated in the year of account by adding up the sum totals of the project financing contracts in that year.

Projects

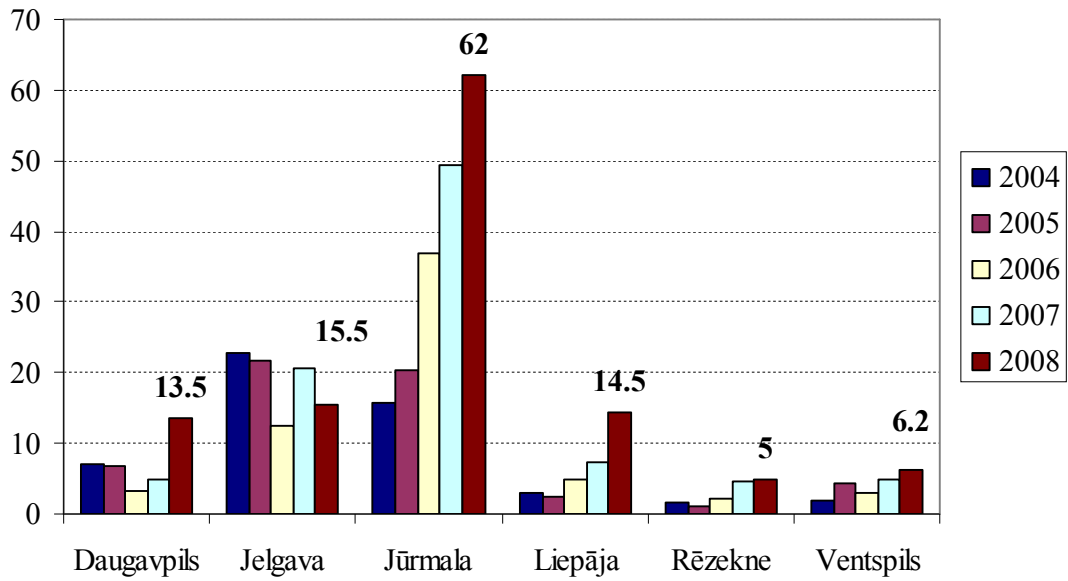
The Largest Projects on the Financing of which a contract was signed in 2009

Title of the project	Total project financing, LVL	Sources of project financing
Improvement of transport infrastructure in the centre of the city and surrounding territories to improve approachability (reconstruction of the Liela street section from Dambja street to Maras street and reconstruction of the Dobele freeway from Maras street to Atmodas street)	5 050 000	ERDF URBAN (RAPLM)
Construction of a transport and utilities infrastructure to secure the development of education, health and entrepreneurship	3 075 000	ERDF
Increasing energetic efficiency in the buildings of educational establishments within the municipality of Jelgava	1 860 969	An instrument of climate change finances
Establishing a centre of tourism and cultural education of regional significance (reconstruction of the tower)	1 812 600	ERDF
Cleaning the Lielupe riverbed and renovating the dam of the right bank of Lielupe in the section from the railroad bridge to Riga street	1 333 143	European Agricultural Guarantee Fund (an enterprise of the Sugar manufacture restructuration fund)
The renovation of the Jelgava old city and its adaptation for the requirements of tourism	818 885	ERDF
Reconstructing the preschool educational institution on Pulkveza Brieza street 23a	876 466	ERDF
Providing an appropriate material base in the educational establishments of the city of Jelgava for a high-quality education on nature sciences	393 568	ERDF- 85%, MED
Increasing the attractiveness of an initial professional education	321 891	ESF; Educational Ministry of Latvia
Improving the infrastructure of the special educational establishments of Jelgava	295 176	ERDF 85%
Informatizing educational establishments in the city of Jelgava	285 671	ERDF -100%

Source: information from the Municipality of Jelgava

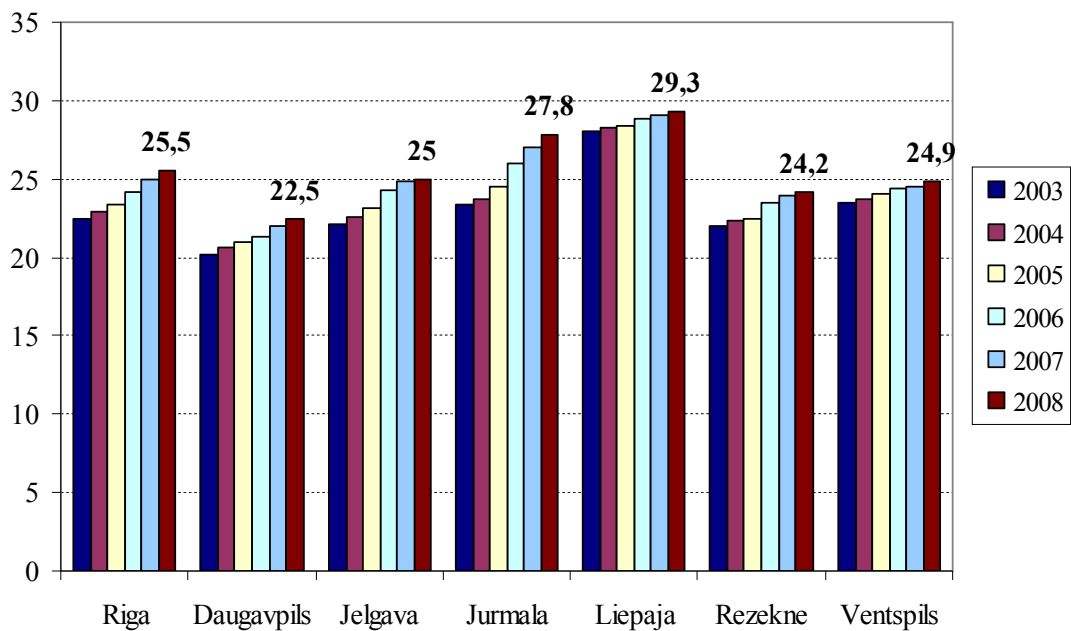
Construction

Residential Buildings Constructed in the Large Cities of Latvia, thousands m²



Source: Central Statistical Bureau of the Republic of Latvia

Housing Fund in the Large Cities of Latvia per Resident, m²



Source: Central Statistical Bureau of the Republic of Latvia

Construction

Houses Accepted into Exploitation and Building Permits Issued in Jelgava in the Year 2009

No.	Constructions	Building permits issued (number):			Accepted into exploitation (number):		
		Total	New construction	Reconstruction, renovation	Total	New construction	Reconstruction, renovation
	Constructions total (I+II)	183	73	110	217	122	95
I	Buildings	146	59	87	162	80	82
1.	Residential buildings	107	44	63	107	51	56
1.1.	Individual buildings	105	44	61	100	49	51
1.2.	Apartment buildings	2	-	2	7	2	5
2.	Non-residential building	39	15	24	55	29	26
2.1.	Factories	-	-	-	9	8	1
2.2.	Shops (trade objects)	5	1	4	4	-	4
2.3.	Services objects	4	1	3	9	1	9
	Other	30	13	17	33	20	12
II	Engineering structures	37	14	23	55	42	13
1.	Streets	15	3	12	11	4	7
	etc.	22	11	11	44	38	6

Source: information from the Municipality of Jelgava

Construction

The Most Notable Objects Accepted into Exploitation in 2009

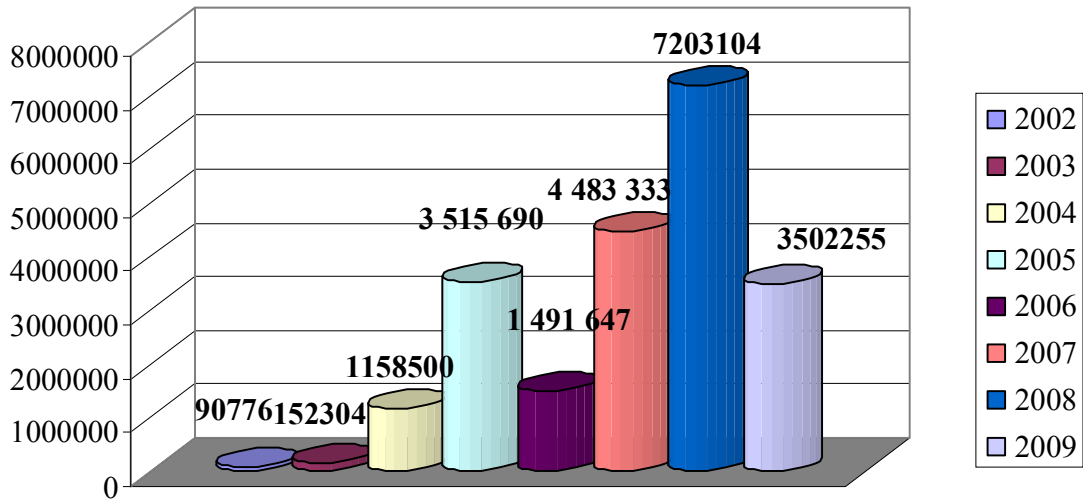
Address	Title
Asteru street 17	Apartment building
Filozofu street 69	The 1 st part of reconstructing the state hospital "Gintermuiza" ltd. – building for the treatment of chronic patients
Aviacijas street 42	Industrial complex for car manufacturing: storage building and pump station
Aviacijas street 42	Industrial complex for car manufacturing: cogeneration station
Filozofu street 69	The 1 st part of reconstructing the state hospital "Gintermuiza" ltd. – administrative block and admission unit, 1 st hospital building and connecting passage
Ziedinu road	Constructing the rainwater sewage pumping station for Ziedinu road
Filozofu street 46	Reconstructing an apartment building
Aviacijas street 32	Carwash for cars and trucks
Ledinu road 1	Reconstructing the children and youth camp "Ledini"
Ganibu street 71	Cogeneration station
Raina street 3A	Apartment building with office space on the ground floor
Brivibas blvd.	Reconstructing Brivibas boulevard
Akmenu street 1	Annex to Jelgava 4 th High School
Aviacijas street 42	Industrial complex for car manufacturing: manufacturing building
Loka main	Establishing and improving the infrastructure of the territory for environmental studies
Strazdu street	Reconstructing the section of Strazdu from Kronvalda street to Akmenu street
Akmenu street	The 1 st part of reconstructing the section of Akmenu street from Brivibas blvd. to Imanta street
Kronvalda street, section from Lacpleša to Imantas street	The 1 st part of reconstructing the section of Kronvalda street from Lacpleša street to Pumpura street
Lacpleša street, section from Kronvalda to Aviacijas street	The 1 st part of reconstructing the section of Lacpleša street from Kronvalda street to Aviacijas street
Imantas street	Reconstructing Imantas street
Kronvalda street, section from Izstades street to Lacpleša street	Reconstructing the section of Kronvalda street from Izstades street to Lacpleša street

Construction

The Most Notable Objects that Received Building Permits in 2009

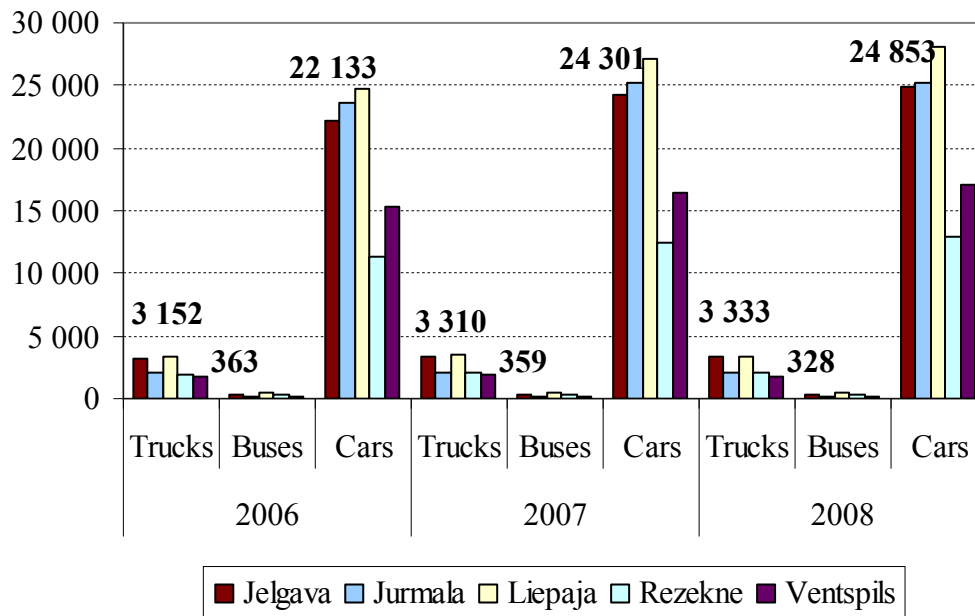
Address	Title
Ledinu road 1	Reconstructing the children and youth camp "Ledini"
Ganibu street 71	Reconstructing the boiler house
Akademijas street 1	Reconstructing the Jelgava Holy Trinity Church tower
Liela street, Dobeles freeway	Reconstructing the section of Lielā street from Dambja street to Māras street and reconstructing the section of Dobeles freeway from Māras street to Atmosdas street
Akmenu street	Reconstructing the section of Akmeņu street from Brīvības blvd. to Imantas street
Strazdu street	Reconstructing the section of Strazdu street from Kronvalda street to Akmeņu street
K.Helmana street 3	Renovating an apartment building
Imantas street	Reconstructing Imantas street
Kronvalda street	Reconstructing the section of Kronvalda street from Izstādes street to Lāčplēša street
Vecpilsetas street, section from Dobeles street to Kr.Barona street	Reconstructing the sidewalks and lighting in the section of Vecpilsētas street from Dobeles street to Kr.Barona street
Kronvalda street	The 1 st part of reconstructing the section of Kronvalda street from Lāčplēša street to Pumpura street
Lacpleša street	The 1 st part of reconstructing the section of Lāčplēša street from Kronvalda street to Aviācijas street
Cukura street 2b, Krasta street 9, Krasta street 1	Cleaning the Lielupe riverbed and repairing the dam of the right bank, from the railway bridge to Rigas street
Akademijas street 10	Improving and lighting the exterior territory of G.Eliasa Jelgava Museum of History and Art (2 nd part of the project)
Loka main	Improving
Filozofu street 69	2 nd part of reconstructing the buildings of the state hospital "Ģintermuiža" Ltd.
Kr.Barona street, section from J.Asara street to Vecpilsetas street	Reconstructing the section of Kr.Barona street from J.Asara street to Vecpilsetas street

Resources Dedicated to the Reconstruction of the Streets of Jelgava Between the Years 2002 and 2009, LVL



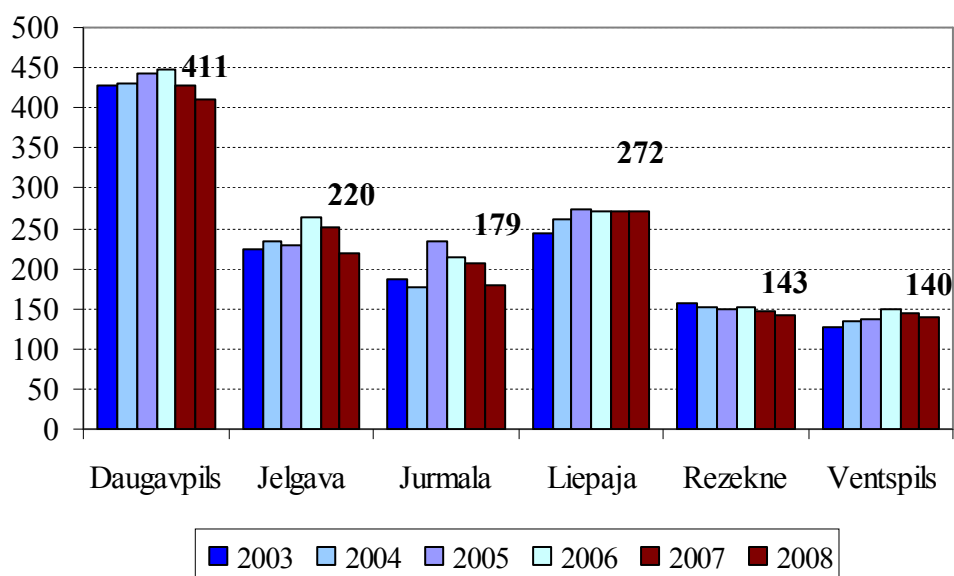
Source: information from the Municipality of Jelgava

Number of Registered Automobiles in the Large Cities of Latvia



Source: Central Statistical Bureau of the Republic of Latvia

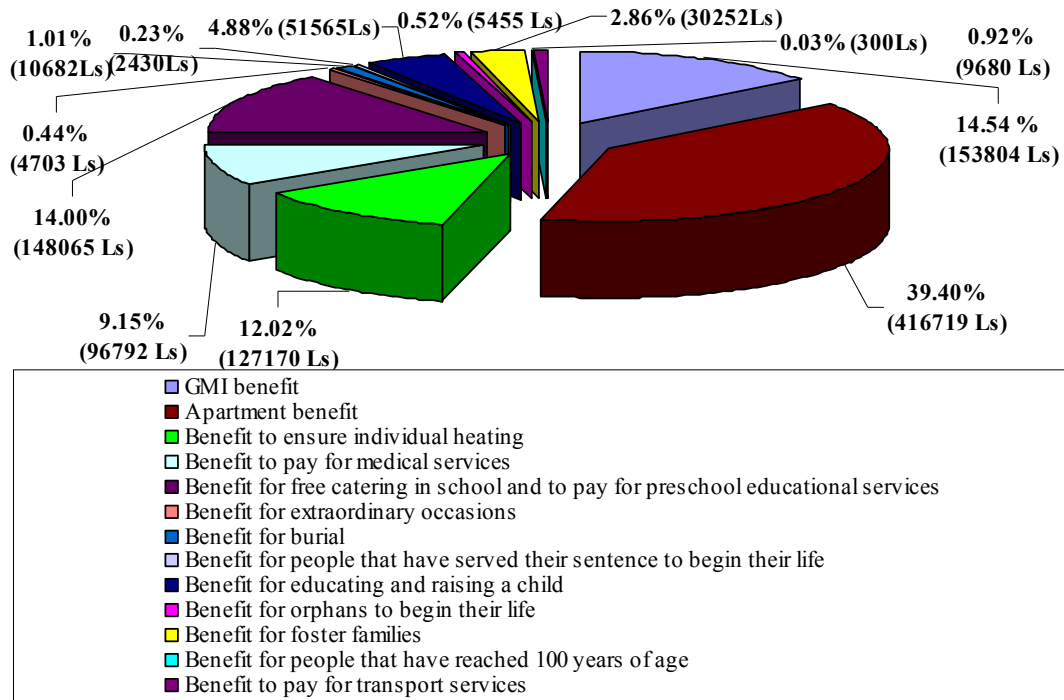
Number of Doctors in the Large Cities of Latvia



Source: Central Statistical Bureau of the Republic of Latvia

There are 43 family doctors working in the city of Jelgava, on average there are 1688 patients registered to one family doctor. In the hospital there are 283 beds, there work 58 doctors and 1 chemist, as well as 148 medical nurses, midwives and laboratory assistants. 54 nurse assistants take care of the patients and 96 workers take care of maintenance. In a year in the hospital over 11985 people are provided with medical attention with an average treatment time of 5.86 days. The number of participants in informative, educational health promotion campaigns is 530.

Allocation of the Municipality Social Benefits in 2009



Source: information from the Municipality of Jelgava

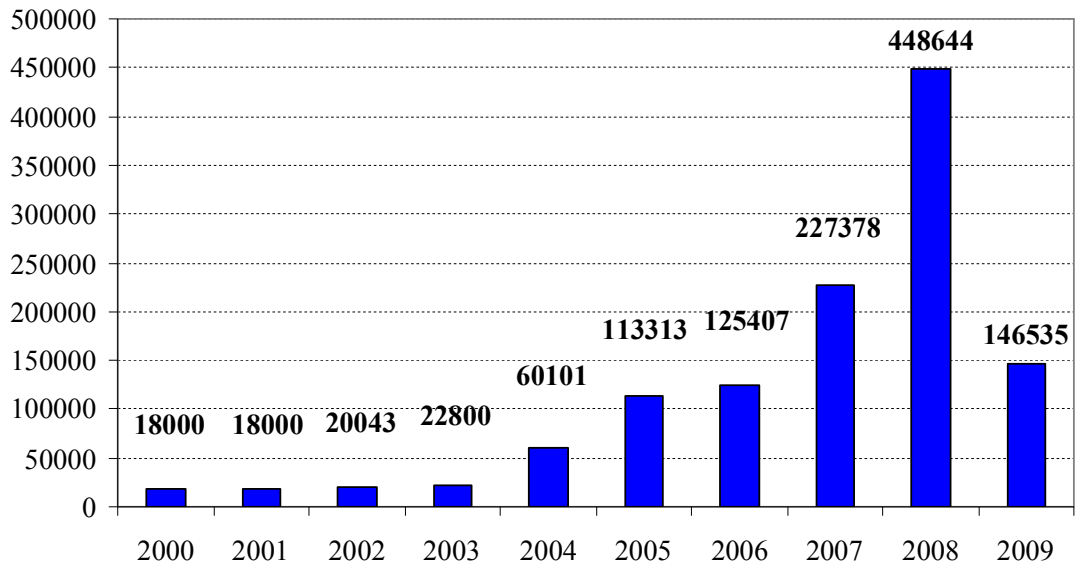
Characterization of the Families Receiving Social Benefits According to Income and Financial Conditions

Family type	Number of families	Number of people	Social relief, LVL
1-2 children and one or more able-bodied	743	2493	240203
1-2 children and no able-bodied	59	163	17211
3 and more children and one or more able-bodied	184	1008	136847
3 and more children and no able-bodied	7	34	5317
No children and one or more able-bodied	602	988	134766
No children and no able-bodied	2329	2516	409194
Total	3924	7202	943538

Source: information from the Municipality of Jelgava

Culture

Financing for Cultural Events in the City of Jelgava Between 2000 and 2009, LVL



Source: information from the Municipality of Jelgava

Cultural events

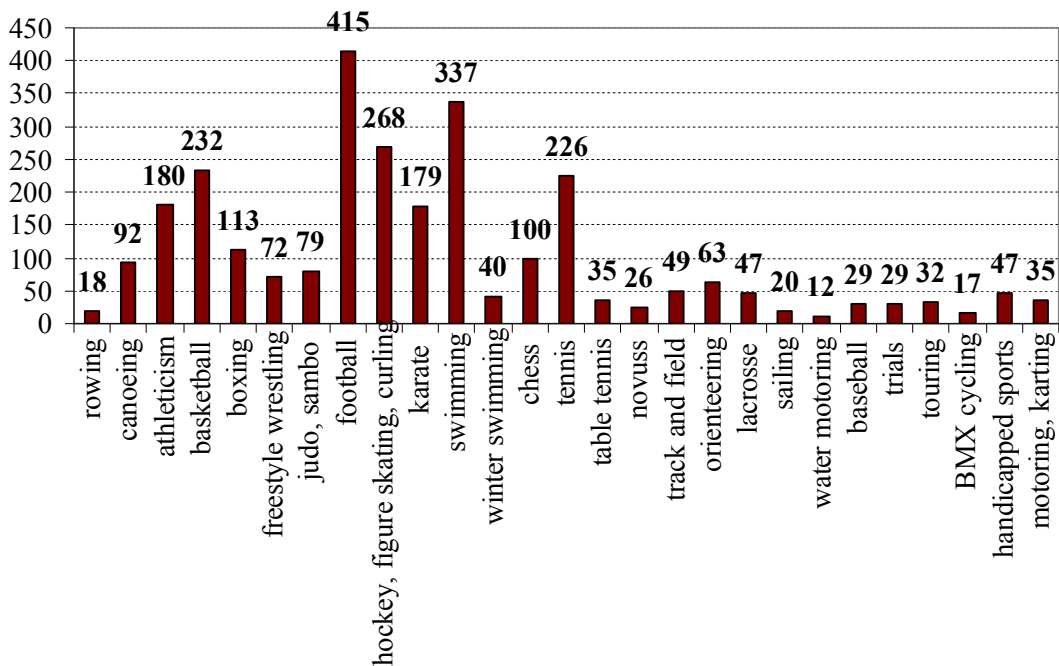
	2006	2007	2008	2009
Number of cultural events in the Jelgava House of Culture	237	245	250	241
Number of open-air events	35	40	51	36
Total number of events	272	285	301	277
Attendance of cultural events in the Jelgava House of Culture	141 027	151 258	155 321	149 730
Attendance of open-air events	107 187	159 210	178 379	177 551
Total attendance	248 214	310 468	333 700	327 281

Number of Sports Events Organized that were Co-financed by the Municipality

2007	Events organized by the sports service centre	39	111
	Competitions organized by sports clubs and sports schools	72	
2008	Events organized by the sports service centre	45	130
	Competitions organized by sports clubs and sports schools	85	
2009	Events organized by the sports service centre	42	132
	Competitions organized by sports clubs and sports schools	90	

Source: reports from sports clubs

Number of Jelgava Citizens Participating in Sports Club Activities in 2009, Sorted According to Type of Sports



Source: reports from sports clubs

Jelgava Compared to the Other Large Cities in Latvia in 2009

	Population	Area, km²	Density, people/km²	Distance to the capital – Riga
Jelgava	65419	61	1072,0	42
Daugavpils	104857	72	1456,3	229
Jurmala	55870	100	558,7	24
Liepaja	84747	61	1389,3	223
Rezekne	35526	18	1973,7	244
Ventspils	42963	58	740,7	202
Riga	713016	303	2353,2	-

Twin Towns

Pärnu (Estonia)

The cooperation agreement was signed in 1957. Collaboration occurs within the realms of education and culture. The city covers an area of 32 km². The population is approx. 45 000.

www.parnu.ee



Siauliai (Lithuania)

The cooperation agreement was signed in 1960. The most important areas of cooperation are education, culture, sports, social welfare and prevention of addictive substances. Area – 69.5 km², population – approx. 133 800.


www.siauliai.lt



Vejle (Denmark)


The cooperation agreement was signed in 1992. Collaboration occurs within the realms of education and experience exchange of municipality workers. The city is located in the continental part of Denmark, the population is approx. 54 000.

www.vejle.dk



Shin-Ying (Taiwan)


The cooperation agreement was signed in 2000. It foresees cooperation in the areas of art and culture. The city is located in the northern part of Tainan County and is the administrative centre of the province. Area – 38.54 km², population – approx. 75 000.



Alcamo (Italy)

The cooperation agreement was signed in 2002. It predicts collaboration in supporting the realms of culture, sports and social welfare. It is planned to develop trade commerce and to encourage entrepreneurship. The rotari clubs of Jelgava and Alcamo are actively cooperating.

www.alcamo.it



Baranovichi (Belarus)

The cooperation agreement was signed in 2003. The central areas of collaboration – education, culture, sports, prevention of addiction. Stimulating cooperation within the realm of economics is also planned.

www.baranovichy.by




Twin Towns

The Southern Administrative Region of Moscow (Russia)

The protocol of intent was signed in 2003, laying the foundations for cooperation in the realm of engineering. Currently there is collaboration with the ZIL factory and preparations are being made in order to begin manufacture of mid-carrying capacity vehicles in the “AMOPlant” factory in Jelgava.

The population in the southern region of Moscow is approximately 9 000 000 people.

www.mos.ru



Magadan (Russia)

The cooperation agreement was signed in 2006, foreseeing collaboration in the realms of culture, education, economics, sports, tourism, science and social politics. Besides, the city contains a Latvian Diaspora (Latvians or their descendants were sent there in the years of the USSR occupation) that would love to maintain strong contacts with Latvia.


www.magadan.ru



Rueil-Malmaison (France)

The partnership began in France during the festival “Surprising Latvia” and was strengthened during the “Spring of France” festival in Latvia. The cooperation agreement was signed in 2007, predicting collaboration in the realms of economics, entrepreneurship, education, science and culture. There is collaboration between Jelgava State Gymnasium and Richelieu Lyceum.

www.mairie-rueilmalmaison.fr



Berlin (Germany)

An agreement on partnership was signed in 2003, intending a close cooperation in the realm of municipal economy and in the development of public transport in Zemgale. The agreement also indicates the purpose of stimulating investment attraction to Zemgale and the strengthening of bonds in the areas of culture and education.

www.berlin.de



Nova Odessa (Brazil)

The protocol of intent was signed in June 10, 2007, predicting collaboration in many aspects, including providing support for organizations, companies, state institutions and non-governmental organizations, assisting the establishment of mutual relations and promoting the understanding of the cultures and history of both countries. Furthermore, Nova Odessa contains the largest community of Latvians in Brazil.


www.novaodessa.sp.gov.br



Hällefors (Sweden)

The cooperation agreement was signed in 2004. Collaboration is being realized in the forming of the city environment and the education of landscape architects. A partnership with the Faculty of Food Technology from the Latvia University of Agriculture has been established in the realm of culinary arts. Cooperation in the realm of culture and social affairs is predicted in the future.


www.hellefors.se



Nacka (Sweden)

A suburb of Stockholm with a population of approx. 75 700. Originally a partnership was established within the boundaries of EU-financed projects. Currently a close collaboration has formed and there is exchange of experience in the areas of municipality administration, environment, education, culture, sports and prevention of addiction. Collaboration with youth (for example, the students of Spidola Gymnasium) and civic organizations (“Parents for Jelgava”) has also begun.


www.nacka.se



Białystok (Poland)

Białystok is the largest and one of the most historically rich cities in north-east Poland. Area – 102 km², population – approx. 295 000. An active collaboration has been established in the exchange of experience for the municipalities as well as the realm of culture. The partnership is strengthened by the Jelgava chapter of the Association of Poles in Latvia.

www.bialystok.pl



Maladzyechna (Belarus)

Area – 27 km². Located 72 km from the capital – Minsk. Population – 98 200. The 15th largest city in Belarus, according to population. Collaboration occurs in the realms of culture.

www.molodechno.by



Ivanofrankovska (Ukraine)

The cooperation agreement was signed in 2007 in order to form a partnership in the areas of culture, education, entrepreneurship, municipal economy and social welfare, and to realize joint EU project.

www.mvk.if.ua



The Most Notable Cultural Events in the City of Jelgava in 2010

Date	Event	Location
January 20	The annual concert of the children and youth dance groups of Jelgava "In Our Home We Dance Like This"	The House of Culture
February 12-14	12 th Annual Ice Sculpture Festival	Victory Park
February 13	Concert by Latvian dance troupes "We Love In Dance"	The House of Culture
February 15	St. Valentine's Love Ball	Jelgava Castle
February 24	21 st Student Folk-festival	LUA hall
March 20	„Spring of Choir Songs” – Women's choir „Liepa”-60, Men's choir „Ozols”-70	LUA hall
April 4	Easter stroll	The castle park
April 24	65 th anniversary concert of the folkdance ensemble "Jauniba"	The House of Culture
May 01-02	Latvia Seedling Day	The castle park
May 27-30	Jelgava City Festival	Duke Jacob square, the square behind the House of Culture, Victory Park, the old city, Pasta island
June 23	Herb market	Square in front of the House of Culture
July 16-18	International sand sculpture festival in Jelgava	Victory Park
August 28	X Annual Latvia Milk, Bread and Honey Festival in Jelgava, 8 th Milk Carton Boat Regatta	Duke Jacob square, the square behind the House of Culture, Pasta island, Lielupe river
September 11	Jelgava and Zemgale Song and Dance Festival (115 th anniversary of the IV National Song and Music Festival), opening the Olympic Centre	The Olympic Centre
September 18	„Expecting Michaelmas” – Michaelmas fair	Duke Jacob Square

Sports Events

Date	Event	Location
October 4	Azemitolog's Festival	Jelgava Castle
October 8-10	12 th Latvian Amateur Theatre Festival "An Actor Making Jokes"	The House of Culture
October or November	Concert celebrating the 20 th anniversary of the folkdance troupe "Ritums"	The House of Culture
October 30	Folkdance troupe "Dizdancis" concert "Autumn Dancing"	The House of Culture
November 15	Student Day opening concert, ball	Jelgava Castle
November 18	November 18 th celebration programmes, Latvia in Marks of Flame, fireworks	The city of Jelgava, Duke Jacob square, the House of Culture, the meadow opposite Jelgava Castle
December 1	Lighting the Great Christmas tree	Duke Jacob square
December 22	40 th anniversary of the Jelgava chapter of the Artist Union	The House of Culture
December 18	Christmas Fair	Duke Jacob square
December 18	Christmas Ball	Jelgava Castle
December 31- January 1, 2011	Events on New Year's Eve	

Sports Events

The Most Notable Sports Events in the City of Jelgava in 2010

Date	Event	Location
January-March	Championship of the 1 st division of the Latvian Basketball League and the Baltic Basketball League "Challenge Cup" with the participation of the local team "Zemgale"	According to the schedule
January 22	„SPORTS LAUREATE 2009"	Sports complex „Zemgale"
February 5-7	European Youth Basketball League U-16 (1994) championship, stage 2	Jelgava sports hall
March 30	GRAND PRIX 2010 for the preschools of Jelgava	Jelgava sports hall
March 31	GRAND PRIX 2010 for the schools of Jelgava (groups of grades 5-6, 7-9 and 10-12)	Jelgava sports hall
April 28	Semi-final of the Latvian Football Cup between Skonto FC and FK "Jelgava"	"Skonto" stadium in Riga
April-November	Orienteering competition "ALNIS 2010" from the association "OK Alnis" (in several parts)	Environment of Latvia's regions
April-November	Latvian championship in football "LMT Higher League championship" with the participation of FK "Jelgava"	According to the schedule
May 1	„Spring Cup", Latvian championship for adults, juniors in long distances	Rowing centre, Pasta island
May 2	The 5 th Open Baltic J.K.A. karate-do championship	Jelgava sports hall
May 4	The "Health Run" of the Nordea Riga marathon (a spring warm-up run before the Nordea Riga marathon) "May Relays" for school teams and any group interested in participating	Gathering at 10:00 in Duke Jacob Square
May 12	The "ZZ Championship" sports and wits trials for the schoolchildren of Latvia	Jelgava sports hall
May 23	The Jelgava Yachtclub season-opening regatta "Jelgava City Festival" for keel yachts and micro-cruiser yachts	Lielupe river, at the Jelgava Yachtclub centre, Pils island
May 30	Jelgava Cup, Baltic Aquabike Championship, part 1	Lielupe river
May-November	Latvian Football Championship in the 1 st league with the participation of FK „Jelgava-2"	According to the schedule
June 23	„Ligo regatta"	Jelgava Yachtclub Centre, Pils island
June 23	Track event „Jelgava Run"	Ozolnieki
June-August	Jelgava City open football championship 7x7 for amateur teams	The sports centres of the city and district of Jelgava
July	„Captain's Cup" regatta for keel yachts, micro-cruiser yachts and "Laser" class crafts	Jelgava Yachtclub Centre

Sports Events

Date	Event	Location
July	Part of the Latvian Championship, Jelgava Open Trial Championship	Rulli
July	„Jelgava Cup” in baseball (tournament for new teams)	Stadium, Sporta street 2
August	Part of the Latvian Championship, Jelgava Open Water Motorsports Championship	Lielupe river
August	Jelgava Yachtclub regatta for keel yachts, micro-cruiser yachts	Jelgava Yachtclub centre
August	Jelgava City canoeing championship	Rowing centre, Pasta island
August	Jelgava junior canoeing championship	BJSS Rowing Base, Pils island
September	„Autumn Regatta” for keel yachts, micro-cruiser yachts, “Laser” and “Finn” class crafts	Yacht club centre
September	The celebratory opening of the Zemgale Olympic Centre	Zemgale Olympic Centre
September	Closing regatta of the season	Yacht club centre
September	„Olympic Run”	Zemgale Olympic Centre
September	Jelgava Championship for pairs and “Jelgava Pairs Cup” in canoeing	BJSS rowing centre, Pils island
September	„Jelgava City Council Cup” in basketball for men	Jelgava sports hall
October 2	Zemgale autumn marathon – the Latvian, Baltic Canoeing Championship	Rowing centre, Pasta island
October	2010 Olympic Relay for the schools of Jelgava	LUA swimming pool
October	Jelgava City open fishing championship using fishing poles with bobbers	Pasta island
October-December	Battle for the Sports Service Centre Basketball Cup for men	Jelgava sports hall, house of sports
November	Set of extreme tourism competitions “Remoss” – adventuring competition „Jelgava 2010”	Environment of the region of Jelgava
November	Jelgava City open judo championship	Jelgava sports hall
November	Latvian sprint championship in swimming	LUA swimming pool
November	Sports festival for the families of preschool-aged children “Hey, hey, join us all!”	Jelgava sports hall
December	Latvian and Jelgava open championship in weightlifting while lying down	House of sports, Raina street 6
December	New Year sprint in swimming, competition for the J.Mister Cup 50 m	LUA swimming pool
December	Christmas chess tournament	House of sports, Raina street 6
December	Jelgava City open table tennis championship	House of sports, Raina street 6
December	Battle for „New Year prize” in volleyball	Jelgava sports hall

Reference information

Aid

Title	Phone no.
Fire-fighters and rescue	01 112 63027720
Police	02 63004200 63004202
Ambulance	63022910
Municipal police	63025615
Home Guard	63024810

Communication and transport

24-hour information service	1180
“Lattelecom” client service	177
“Latvijas Mobilais Telefons” 24-hour service	8000076
“Tele 2” 24-hour service	29560600
“Bite” mobile connections	25850110
“Latvian Railway” services	1181
Jelgava Bus Fleet	63022513
Jelgava bus terminal	63022639
Taxi services	28440044,27036400

Services

Jelgava regional tourism centre	63005445
„Jelgava Real Estate Board” Ltd., announcing repairs, eliminating the results of accidents	63020000
„Jelgava Water” Ltd.	63021091 63028952

Reference information

Jelgava City Council

Liela street 11, Jelgava, LV-3001
Phone no.: 63005522 (Information agency)
Fax: 63029059
e-mail: dome@dome.jelgava.lv
Home page: www.jelgava.lv

Education Department

Svetes street 22, LV-3001
Phone no.: 63012460
Fax: 63012490
e-mail: izglitiba@izglitiba.jelgava.lv

Agency “Kultūra”

Kr.Barona street 5, Jelgava, LV-3001
Phone no.: 63023461
Fax: 63084676
e-mail: kultura@kultura.jelgava.lv

Social Affairs Authority of Jelgava City

Pulkveža O.Kalpaka street 9, Jelgava, LV-3001
Phone no.: 63007489
Fax 63007536
e-mail: soc@soc.jelgava.lv

Agency «Pilsētsaimniecība»

Pulkveža O.Kalpaka street 16a, Jelgava, LV-3001
Phone no.: 63084470
Fax: 63023869
e-mail: pilsetsaimnieciba@pilsetsaimnieciba.jelgava.lv

Regional adult education centre

Svetes street 33, Jelgava, LV-3001
Phone no.: 63082101
Fax: 63007033
e-mail: pic@pic.jelgava.lv
Home page: www.jrpic.lv

Sports service centre

Raina street 6, Jelgava, LV-3001
Phone no.: 63027504
Fax: 63027503
e-mail: sports@sports.jelgava.lv